


Your National Weather Service forecast

3 Miles NNE Virginia Beach VA



Enter Your "City, ST" or zip code Go

NWS Wakefield, VA










[Mobile Weather Information](#) | [En Español](#)

Point Forecast: 3 Miles NNE Virginia Beach VA
36.8°N 76.02°W

Last Update: 8:42 am EDT Aug 31, 2009

Forecast Valid: 10am EDT Aug 31, 2009-6pm EDT Sep 6, 2009

Forecast at a Glance

Today	Tonight	Tuesday	Tuesday Night	Wednesday	Wednesday Night	Thursday	Thursday Night	Friday
								
90% Rain/Snow	50% Chance Rain	30% Chance Showers	20% Slight Chc Showers	Breezy	Mostly Cloudy	30% Chance Showers	40% Chance Showers	30% Chance Showers
Hi 75 °F	Lo 65 °F	Hi 77 °F	Lo 66 °F	Hi 78 °F	Lo 70 °F	Hi 80 °F	Lo 70 °F	Hi 80 °F

Detailed 7-day Forecast

Hazardous weather condition(s):

[Coastal Flood Statement](#)
[Hazardous Weather Outlook](#)

Today: Snow showers before 11am, then rain showers. Some thunder is also possible. High near 75. Northeast wind between 16 and 18 mph. Chance of precipitation is 90%. Little or no snow accumulation expected.

Tonight: A chance of rain. Cloudy, with a low around 65. Breezy, with a northeast wind between 20 and 22 mph. Chance of precipitation is 50%. New rainfall amounts between a tenth and quarter of an inch possible.

Tuesday: A chance of showers. Cloudy, with a high near 77. Breezy, with a north wind around 23 mph. Chance of precipitation is 30%. New rainfall amounts of less than a tenth of an inch possible.

Tuesday Night: A slight chance of showers. Mostly cloudy, with a low around 66. Breezy, with a northeast wind around 22 mph. Chance of precipitation is 20%.

Wednesday: Partly sunny, with a high near 78. Breezy, with a northeast wind between 20 and 22 mph.

Wednesday Night: Mostly cloudy, with a low around 70.

Thursday: A chance of showers. Mostly cloudy, with a high near 80. Chance of precipitation is 30%.

Thursday Night: A chance of showers. Mostly cloudy, with a low around 70. Chance of precipitation is 40%.

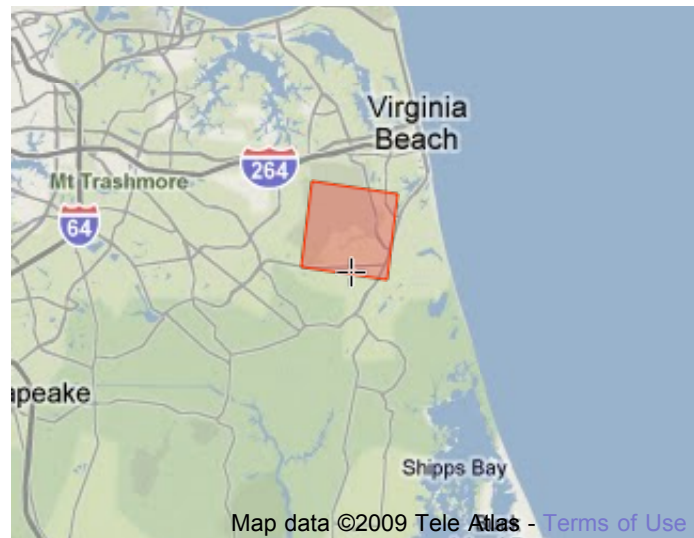
Friday: A chance of showers. Mostly cloudy, with a high near

Detailed Point Forecast

[\[Move Down\]](#)

[Click Map for Forecast](#)

[Disclaimer](#)



+ Requested Location ■ Forecast Area
Lat/Lon: 36.8°N 76.02°W **Elevation:** 20 ft



Current Conditions

[\[Move Up\]](#)

Virginia Beach, Oceana, Naval Air Station

Lat: 36.83 Lon: -76.03 Elev: 26
Last Update on Aug 31, 8:56 am EDT

Light Rain
Fog/Mist

Humidity:	87 %
Wind Speed:	N 14 MPH
Barometer:	30.06" (1018.2 mb)

80. Chance of precipitation is 30%.

Friday Night: Mostly cloudy, with a low around 71.

Saturday: Partly sunny, with a high near 81.

Saturday Night: Partly cloudy, with a low around 72.

Sunday: Mostly sunny, with a high near 82.

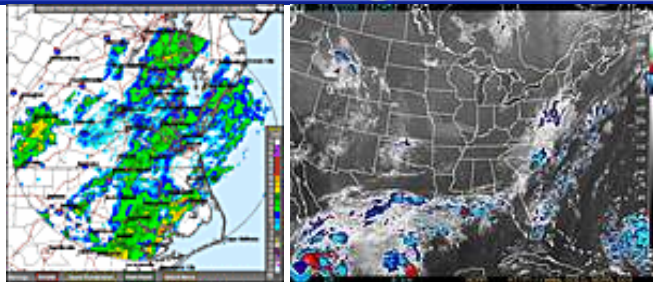
72 °F
(22 °C)

Dewpoint: 68 °F (20 °C)

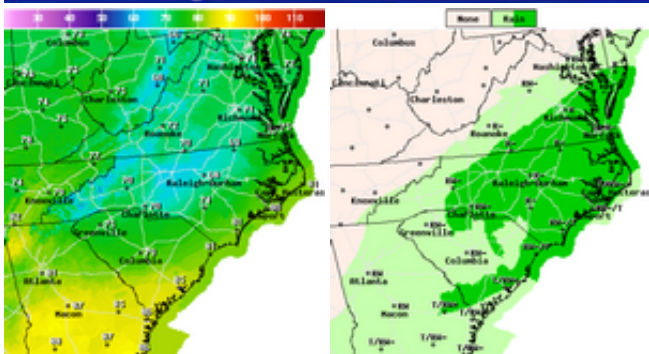
Visibility: 5.00 mi.

More Local Wx: 3 Day History:

Radar and Satellite Images



National Digital Forecast Database



Additional Forecasts & Information

Forecast Discussion	Air Quality Forecasts
Printable Forecast	Text Only Forecast
Hourly Weather Graph	Tabular Forecast
Graphical Forecast	
International System of Units	About Point Forecasts
Hazardous Weather	Regional Weather Conditions
Past Weather Information	Interactive Forecast Map
Home	

[Webmaster](#)
National Weather Service:
Wakefield, VA

[Back to Previous Page](#)

www.weather.gov
[Privacy Policy](#)
[Disclaimer](#)